


 **GPS Map Camera**

Ghaziabad, Uttar Pradesh, India
PFGC+FHR, Duhai, Ghaziabad, Basantpur Saitli, Uttar Pradesh 201206, India
Lat 28.726245°
Long 77.471714°
05/01/24 11:37 AM GMT +05:30



Google



 **GPS Map Camera**



Google

Ghaziabad, Uttar Pradesh, India
PFGC+FHR, Duhai, Ghaziabad, Basantpur Saitli, Uttar Pradesh 201206, India
Lat 28.726245°
Long 77.471714°
05/01/24 11:37 AM GMT +05:30



Water Harvesting






 **GPS Map Camera**

Ghaziabad, Uttar Pradesh, India
OFFICE, INSTITUTE OF MANAGEMENT AND RESEARCH, Duhai, Ghaziabad,
Basantpur Saitli, Uttar Pradesh 201206, India
Lat 28.726058°
Long 77.47296°
05/01/24 11:31 AM GMT +05:30

Google



GPS Map Camera



Ghaziabad, Uttar Pradesh, India
PFGC+FHR, Duhai, Ghaziabad, Basantpur Saitli, Uttar Pradesh 201206, India
Lat 28.72627°
Long 77.471754°
05/01/24 11:36 AM GMT +05:30



GPS Map Camera

Ghaziabad, Uttar Pradesh, India

IAMR Group of Institutions, 9th KM Stone Delhi Meerut road, Duahi Ghaziabad,
National Highway 58, Duhal, Ghaziabad, Basantpur Saltll, Uttar Pradesh 201206, India


Lat 28.725997°

Long 77.472756°

05/01/24 11:29 AM GMT +05:30



Google



 **GPS Map Camera**

Ghaziabad, Uttar Pradesh, India
IAMR Group of Institutions, 9th KM Stone Delhi Meerut road, Duah Ghaziabad,
National Highway 58, Duhal, Ghaziabad, Basantpur Saltll, Uttar Pradesh 201206, India
Lat 28.725997°
Long 77.472756°
05/01/24 11:28 AM GMT +05:30



Google



 **GPS Map Camera**

Ghaziabad, Uttar Pradesh, India

IAMR Group of Institutions, Iamr Group Of Institutions, 9th KM Stone Delhi Meerut Road, NH-58, Delhi-Meerut Road, Duhal, Ghaziabad, Basantpur Saltli, Uttar Pradesh 201206, India

Lat 28.725922°

Long 77.471832°

05/01/24 11:40 AM GMT +05:30

